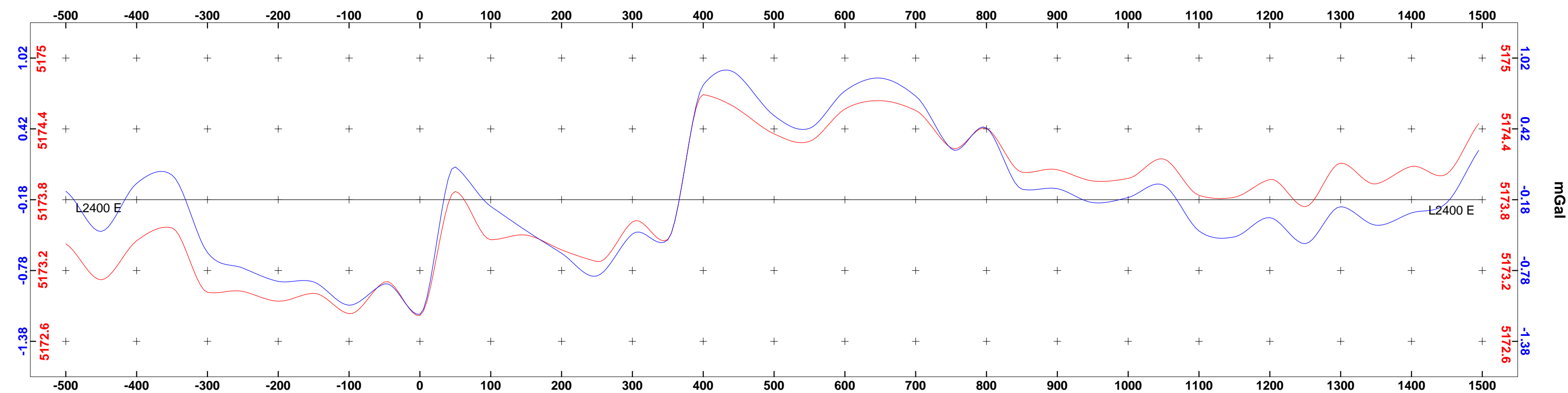
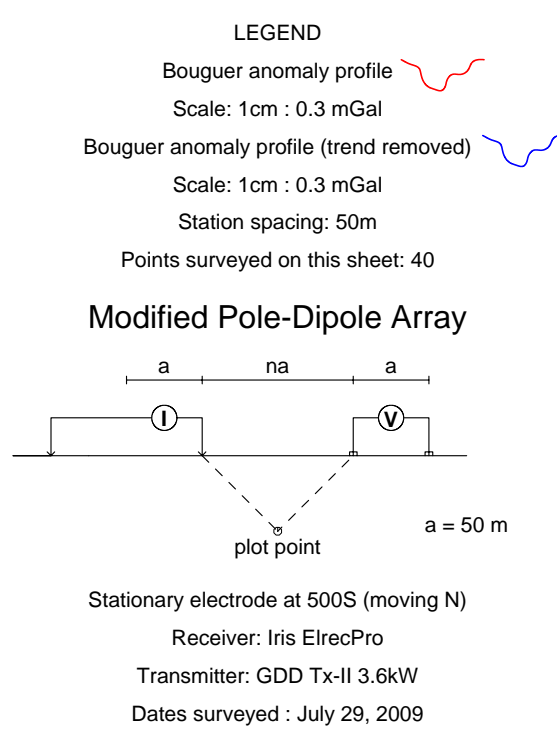


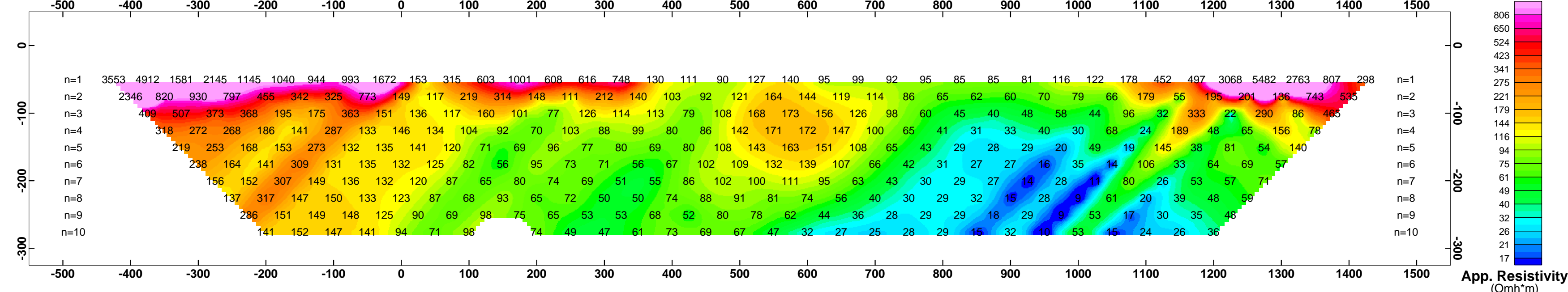
Bouguer Anomaly



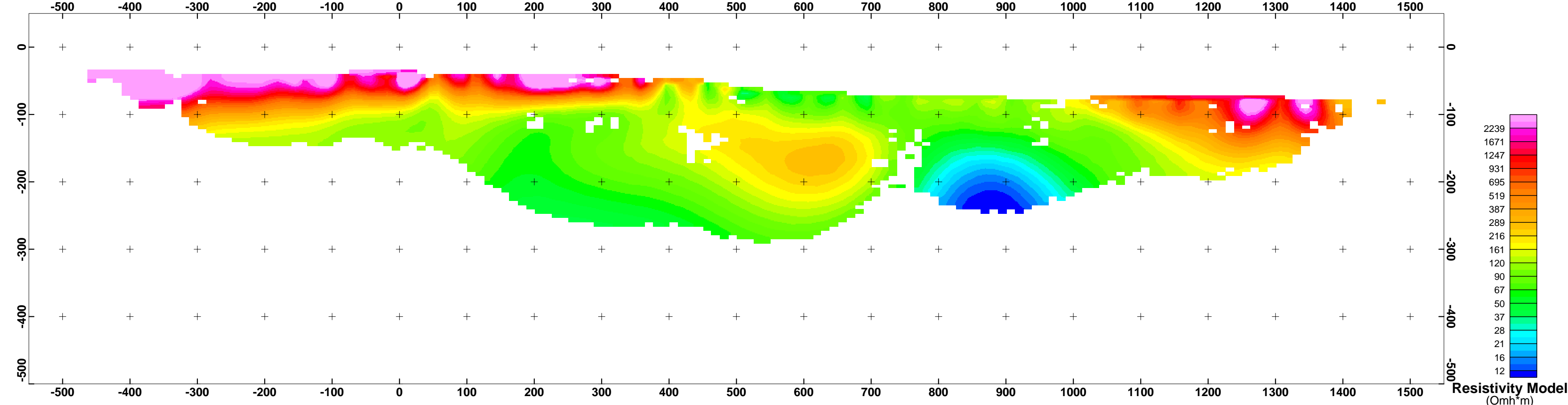
L2400 COMPOSITE SECTION



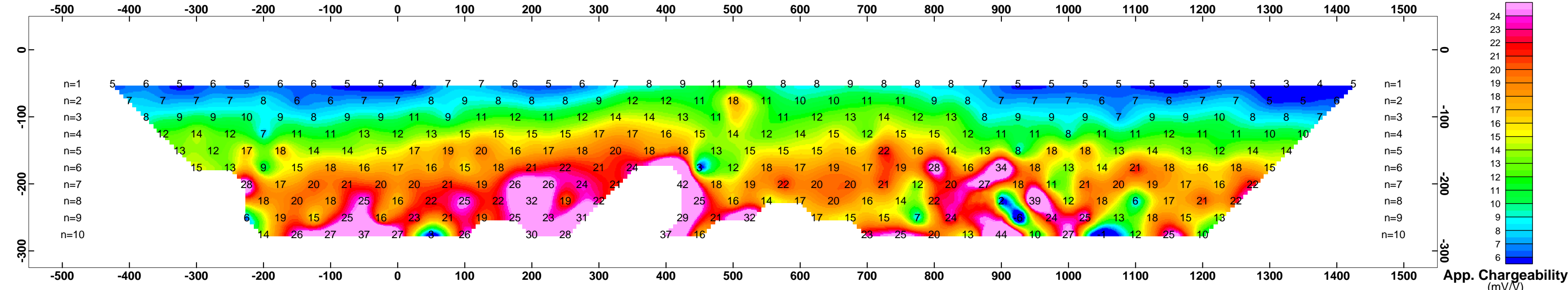
Apparent Resistivity Pseudosection



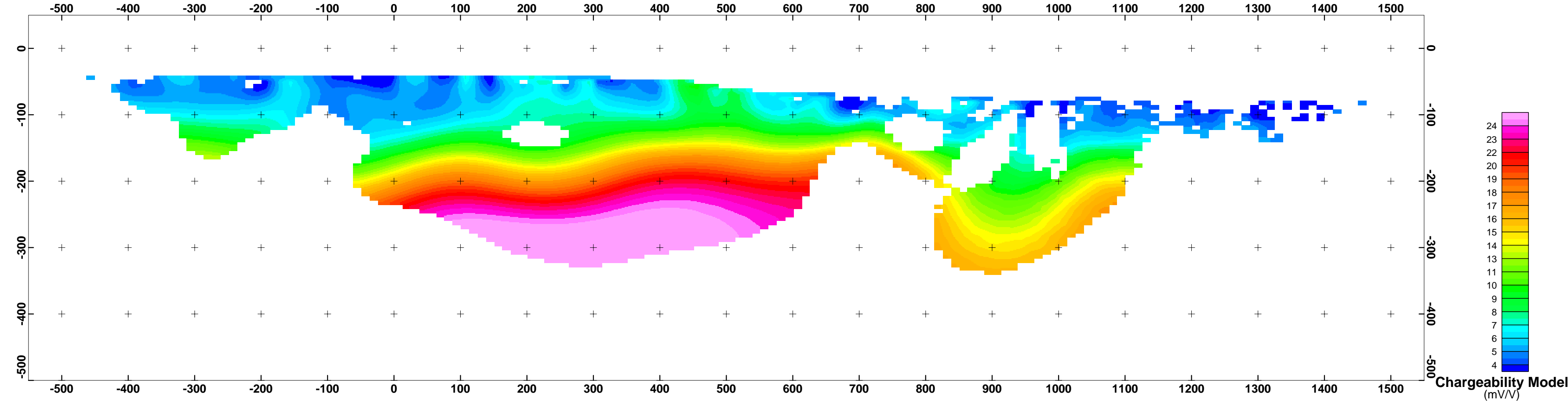
Resistivity Model



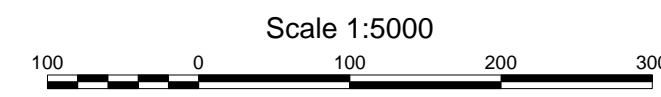
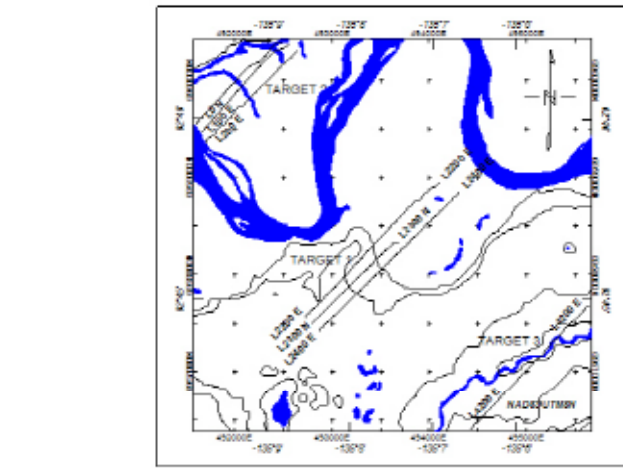
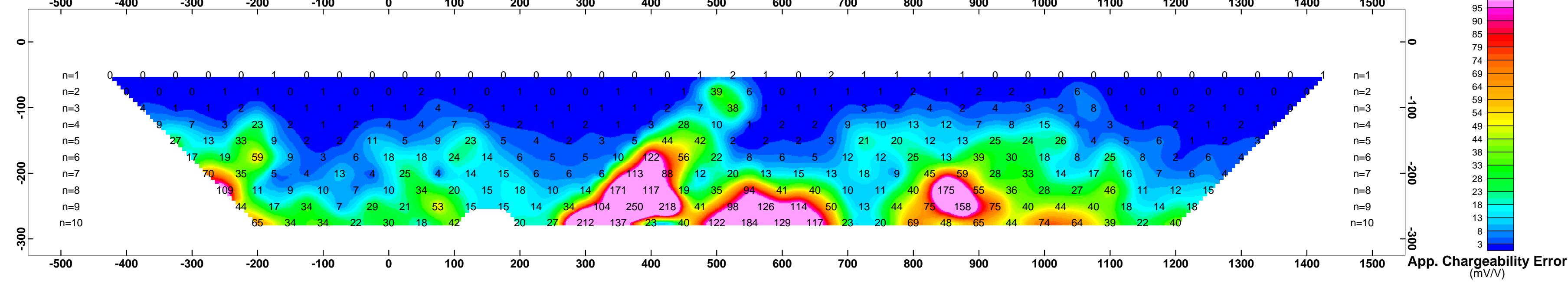
Apparent Chargeability Pseudosection



Chargeability Model



Apparent Chargeability Error Pseudosection



COPPER RIDGE EXPLORATIONS INC.

CLEAR LAKE PROJECT

2009 IP and Gravity Surveys

Target 1 - Line 2400

Sep 04, 2009

Aurora Geosciences Ltd.